







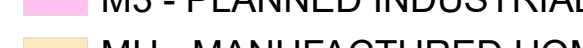





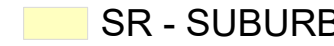


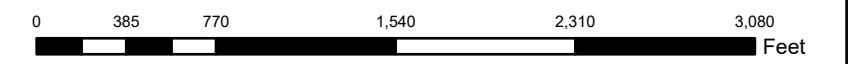


# Zoning Map Village of Delta Fulton County, Ohio

## Legend

-  Section Lines
-  Township Boundaries
-  Parcels
- Zoning Description**
-  B2 - GENERAL BUSINESS
-  B3 - HWY AND GENERAL BUSINESS
-  FP - FLOOD PLAIN
-  M1 - RESTRICTED INDUSTRIAL
-  M2 - GENERAL INDUSTRIAL
-  M3 - PLANNED INDUSTRIAL
-  MH - MANUFACTURED HOME
-  R1 - LOW DENSITY RESIDENTIAL
-  R2 - MEDIUM DENSITY RESIDENTIAL
-  R3 - HIGH DENSITY RESIDENTIAL
-  RC - RURAL CONSERVATION
-  S1 - SPECIAL
-  SR - SUBURBAN RESIDENTIAL



Prepared for the Village of Delta Building &  
Zoning Department  
(419-822-5300)  
<https://www.villageofdelta.org/building-zoning/>

Parcel Information Provided by Fulton County  
Auditor's Office (419-337-9200)

Created by FC-GIS Dept., S Yoder Date: 8/17/2023

